





This map is reproduced from Ordnance Survey material with the permission of Ordnance Survey on behalf of the controller of Her Majesty's Stationary Office. © Crown Copyright. Unauthorised reproduction infringes Crown copyright and may lead to prosecution or civil proceedings. CLIENT NAME: Highways England LICENCE NUMBER: 100030649 [2019] Contains public sector information licensed under the Open Government Licence v3.0.

LEGEND	
	RIVER CHURN
	RIVER FROME
	HORSEBERE BROOK
	NORMAN'S BROOK

CATCHMENT (CATCHMENT BOUNDARIES ARE BASED ON WFD SURFACE WATERBODY DATA AND UPDATED FOLLOWING BASELINE DATA COLLECTION, INCLUDING TRACER TESTING)

SAFETY, HEALTH AND ENVIRONMENTAL INFORMATION	
IN ADDITION TO THE HAZARDS RISKS NORMALLY ASSOCIATED WITH THE TYPES OF WORK DETAILED ON THIS DRAWING, NOTE THE FOLLOWING SIGNIFICANT RESIDUAL RISKS (REFERENCE SHALL ALSO BE MADE IN THE DESIGN HAZARD LOG)	
CONSTRUCTION	
NONE	
MAINTENANCE / CLEANING	
NONE	
USE	
NONE	
DECOMMISSIONING / DEMOLITION	
NONE	

Rev.	Date	Description	By	Chk'd	App'd	Auth'd
C01	22/04/21	APPLICATION SUBMISSION (MAY 2021)	EB	TS	JP	SW

Subsidiary	A3	Drawing Status	STAGE COMPLETED
		Client	
			

Project Title		A417 MISSING LINK			
Drawing Title		FIGURE 13.3 WFD SURFACE WATERBODIES SHEET 1 OF 2			
Scale	1:10,000	By	EB	Checked	TS
Original Size	A3	Date	22/04/21	Date	22/04/21
Approved	JP	Date	22/04/21	Authorised	SW
Date	22/04/21	Date	22/04/21	Date	22/04/21
Drawing Number	HE PIN	Originator	Volume	Revision	
HE551505 -	ARP	-	EWE	C01	
X_XX_XXXX_X	-DR	LE	-000005		
Location	Type	Role	Number		